



Swachhata Hi Seva Program

Date: 12.10.2023

MPEDA - RGCA HO, Sirkali

Activity: Cleaning at RGCA Head Office premises at Sirkali TK, Mayiladuthurai Dist, Tamil Nadu.






 **GPS Map Camera**



Google

Karaimedu, Tamil Nadu, India
6Q74+PCV, Karaimedu, Tamil Nadu 609109, India
Lat 11.214712°
Long 79.756494°
12/10/23 10:37 AM GMT +05:30



 **GPS Map Camera**



Google

Karaimedu, Tamil Nadu, India
6Q74+PCV, Karaimedu, Tamil Nadu 609109, India
Lat 11.214558°
Long 79.756476°
12/10/23 10:41 AM GMT +05:30



 **GPS Map Camera**



Karaimedu, Tamil Nadu, India
6Q74+PCV, Karaimedu, Tamil Nadu 609109, India
Lat 11.21479°
Long 79.756342°
12/10/23 10:58 AM GMT +05:30

Google



 **GPS Map Camera**



Karaimedu, Tamil Nadu, India
6Q74+PCV, Karaimedu, Tamil Nadu 609109, India
Lat 11.214624°
Long 79.756313°
12/10/23 11:15 AM GMT +05:30

Google



Karaimedu, Tamil Nadu, India
6Q74+PCV, Karaimedu, Tamil Nadu 609109, India
Lat 11.214731°
Long 79.756357°
12/10/23 11:19 AM GMT +05:30

Google



Karaimedu, Tamil Nadu, India
6Q74+PCV, Karaimedu, Tamil Nadu 609109, India
Lat 11.214762°
Long 79.756451°
12/10/23 11:30 AM GMT +05:30

Google

MPEDA - RGCA Seabass and Mud Crab Hatcheries, Thoduvai

Activity: Cleaning activities at RGCA Seabass and Mudcrab Hatchery Projects Thoduvai, Sirkali TK, Mayiladuthurai Dist, Tamil Nadu.







MPEDA - RGCA AQF, Chennai

Activity: Cleaning activities at Aquatic Quarantine Facility Premises, Neelankarai, Chennai, Tamil Nadu.







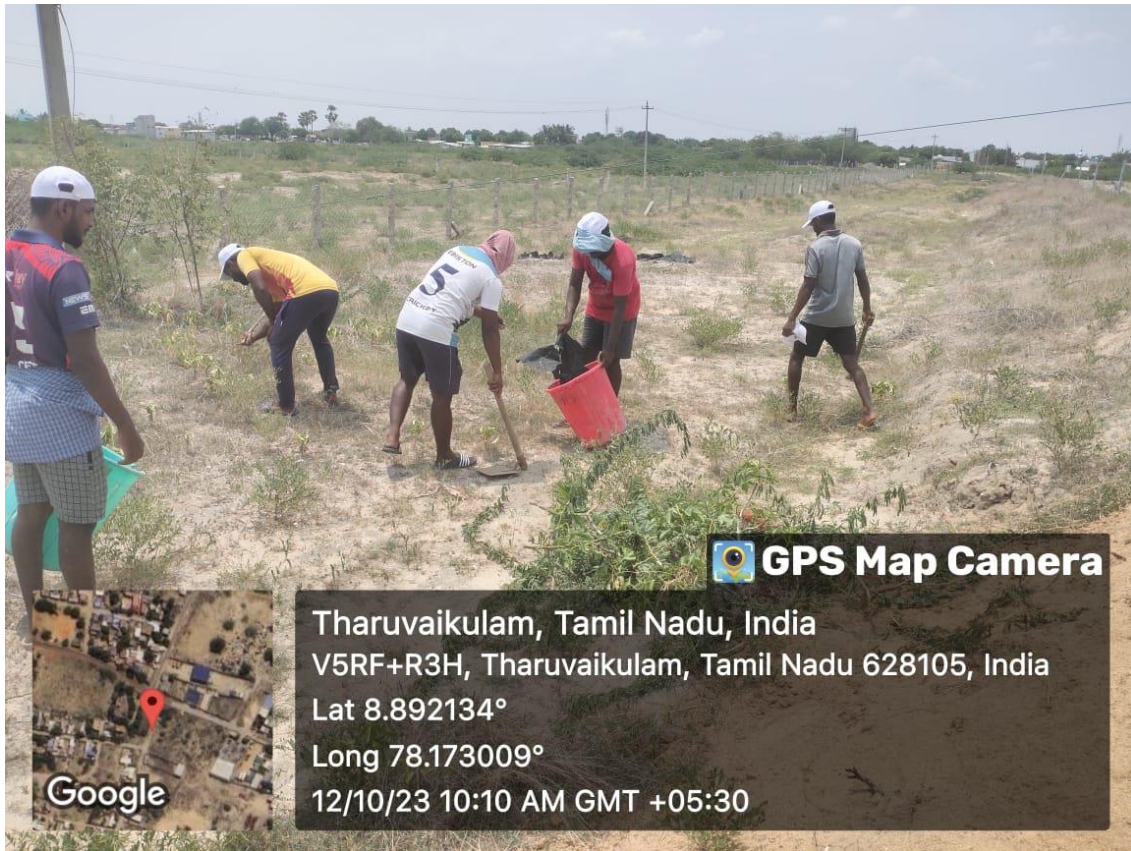
Chennai, Tamil Nadu, India
10, Sri Kapaleeswarar Nagar, Neelankarai, Chennai, Tamil Nadu 600041, India
Lat 12.946328°
Long 80.260938°
12/10/23 03:30 PM GMT +05:30



Chennai, Tamil Nadu, India
10, Sri Kapaleeswarar Nagar, Neelankarai, Chennai, Tamil Nadu 600041, India
Lat 12.946614°
Long 80.260978°
12/10/23 03:26 PM GMT +05:30

MPEDA - RGCA Artemia Project, Tharuvaikulam

Activity: Cleaning activities at Artemia Project premises at Tharuvaikulam, Thoothukudi Dist, Tamil Nadu.






 **GPS Map Camera**



Tharuvaikulam, Tamil Nadu, India
V5WG+WJJ, St Micheal St, Tharuvaikulam, Tamil Nadu 628105, India
Lat 8.895202°
Long 78.17627°
12/10/23 11:14 AM GMT +05:30



 **GPS Map Camera**



Tharuvaikulam, Tamil Nadu, India
V5WG+WJJ, St Micheal St, Tharuvaikulam, Tamil Nadu 628105, India
Lat 8.895202°
Long 78.17627°
12/10/23 11:24 AM GMT +05:30



MPEDA - RGCA Artemia Demo Farm Project, Ramanathapuram

Activity: Cleaning activity at Artemia Demo Farm Project, Ramanathapuram Tamil Nadu.







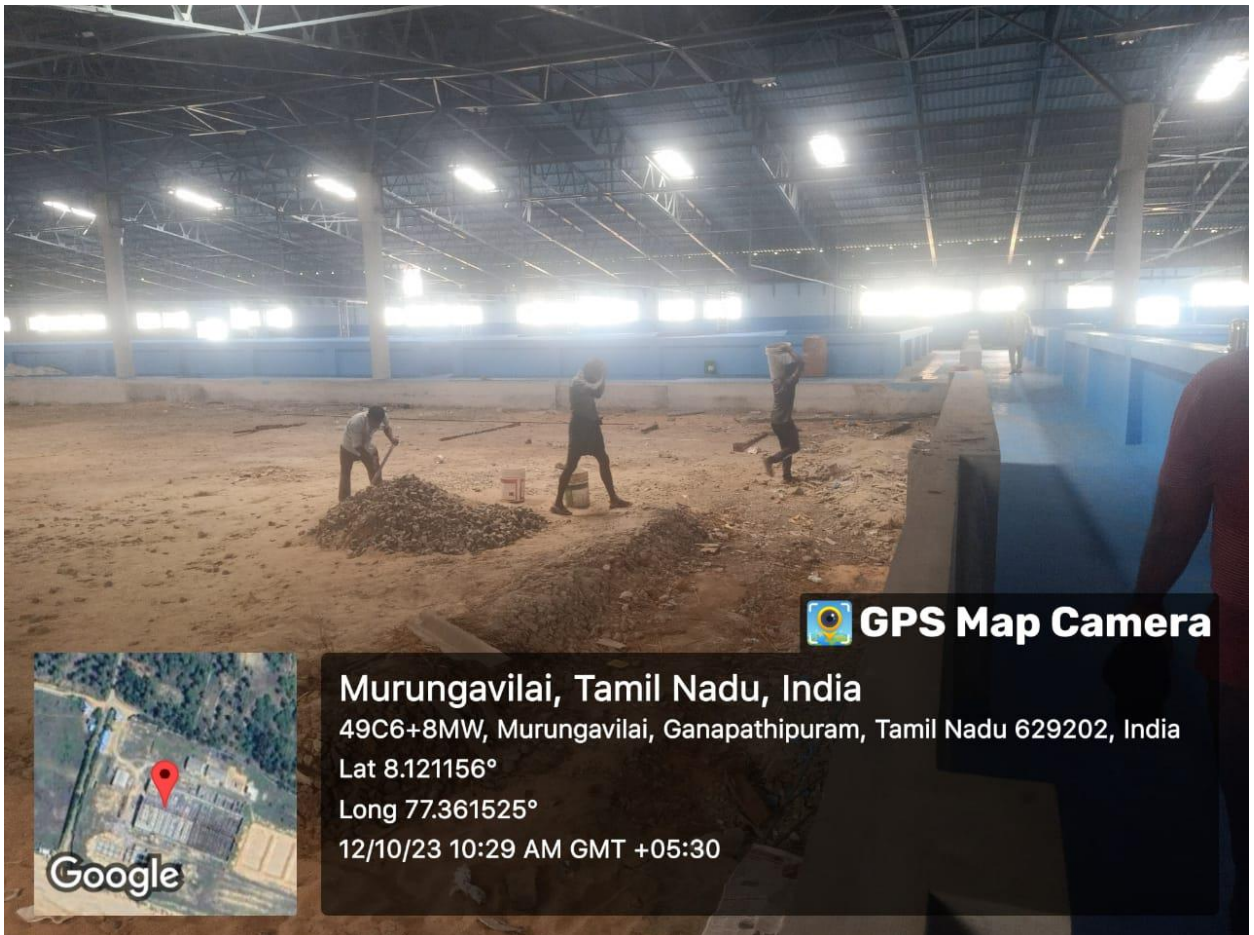
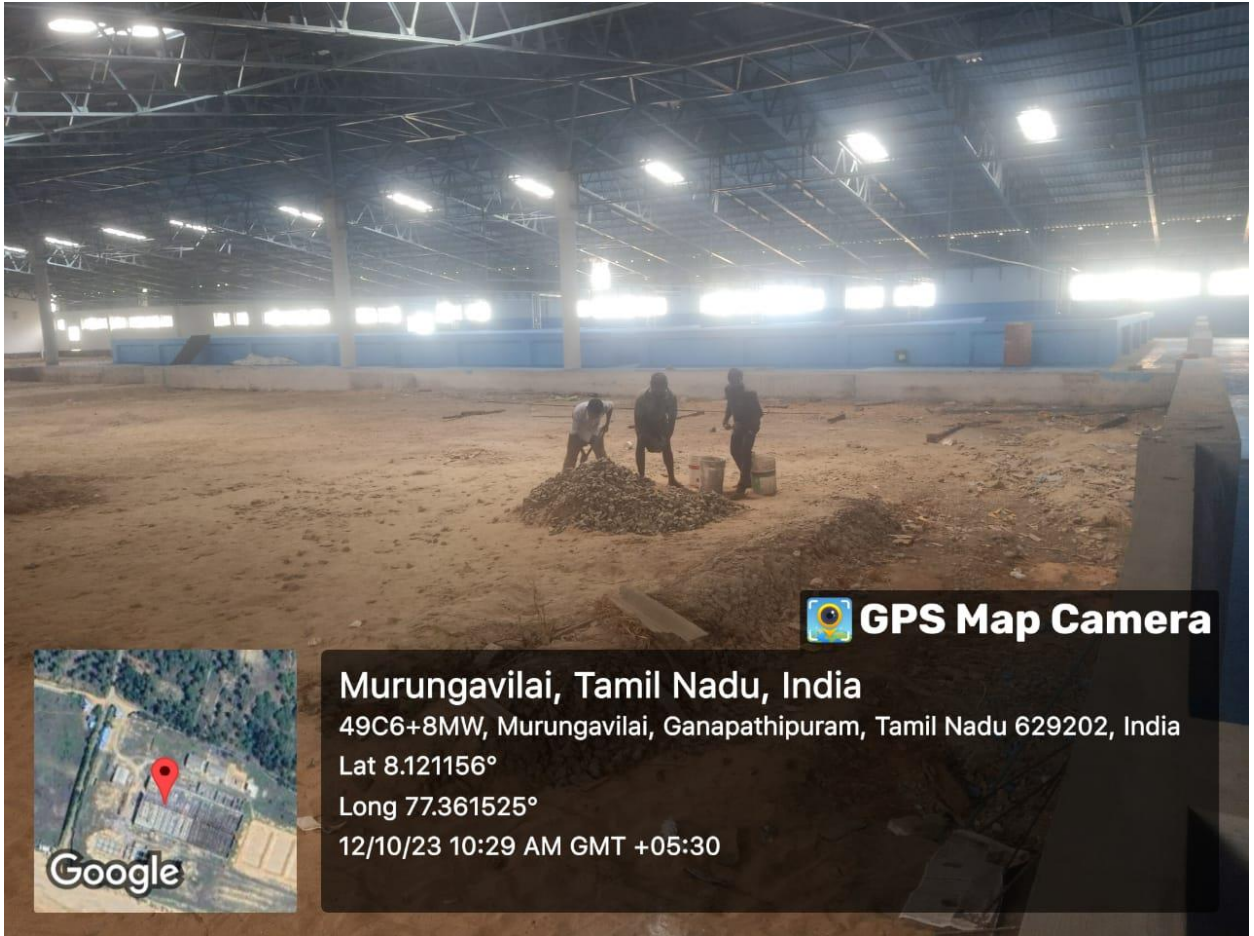
Chitturuvadi, Tamil Nadu, India
Chitturuvadi, Tamil Nadu, India
Lat 9.62624°
Long 78.946663°
12/10/23 09:52 AM GMT +05:30

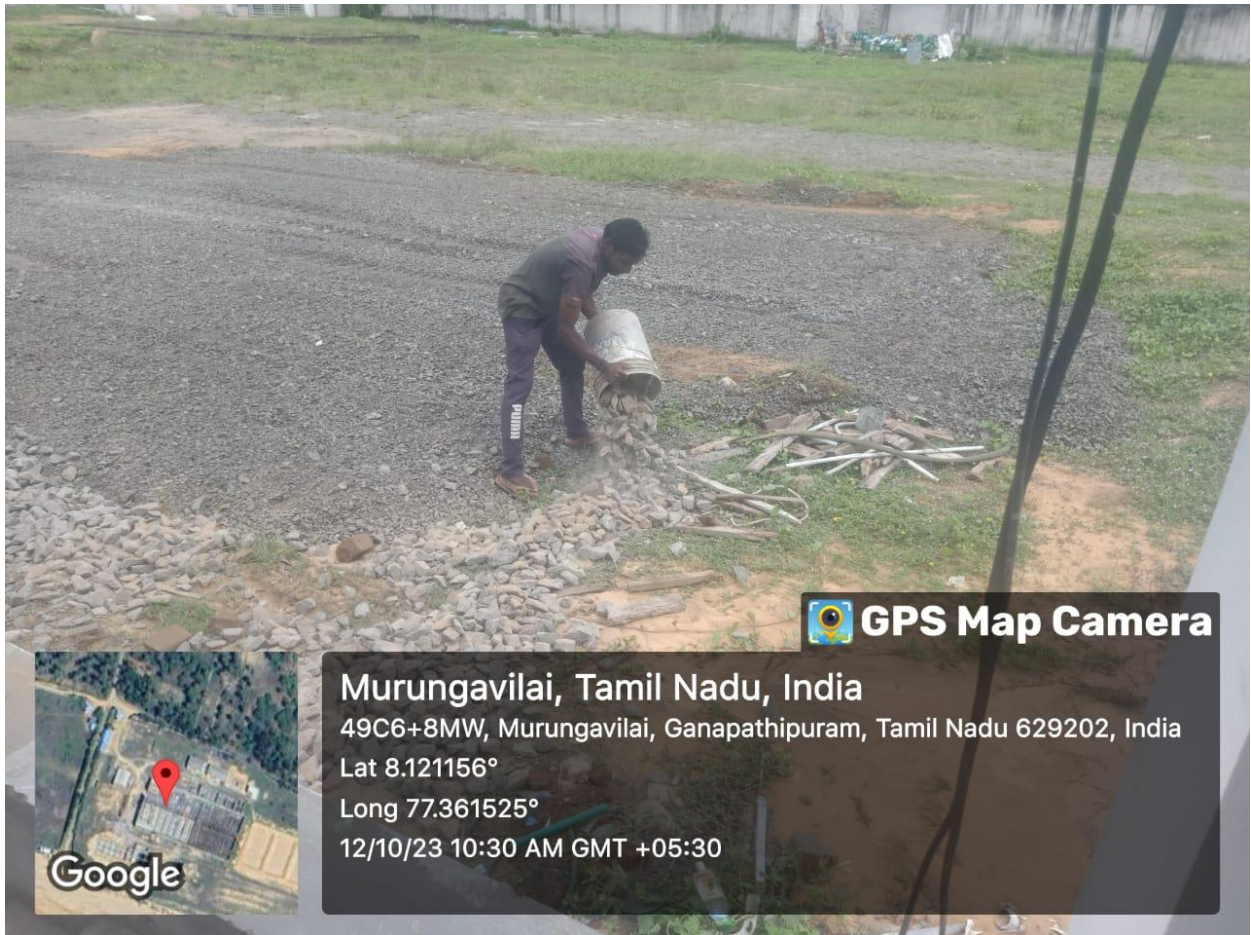
MPEDA - RGCA SEU, Rajakkamangalam

Activity: Cleaning activities at SEU Rajakkamangalam, Kanyakumari Dist, Tamil Nadu.



Murungavilai, Tamil Nadu, India
49C6+8MW, Murungavilai, Ganapathipuram, Tamil Nadu 629202, India
Lat 8.121391°
Long 77.361246°
12/10/23 09:59 AM GMT +05:30





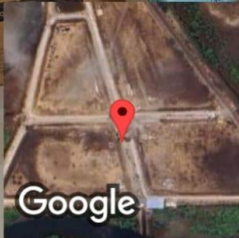
MPEDA - RGCA ADF, Karaikal

Activity: Cleaning activities at Aquaculture Demonstration Farm, Karaikal, UT of Puducherry.






 **GPS Map Camera**

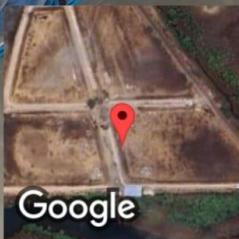


Google

Karaikal, Puducherry, India
WR4V+J83, Karaikal, Puducherry 609602, India
Lat 10.906485°
Long 79.842774°
12/10/23 12:37 PM GMT +05:30



 **GPS Map Camera**



Google

Karaikal, Puducherry, India
WR4V+J83, Karaikal, Puducherry 609602, India
Lat 10.90633° Long 79.843°
12/10/23 12:54 PM GMT +05:30




MPEDA - RGCA BMC, Visakhapatnam

Activity: Cleaning activities at Broodstock Multiplication Centre, Visakhapatnam, Andhra Pradesh.





 GPS Map Camera



Google

Visakhapatnam, Andhra Pradesh, India


Post Chepala Uppada, Bhimili Mandal, RCM7+3C7, Mangamari Peta,
Visakhapatnam, Kapuluppada, Andhra Pradesh 530048, India


Lat 17.832314°

Long 83.413162°

12/10/23 11:34 AM GMT +05:30



 GPS Map Camera



Google

Visakhapatnam, Andhra Pradesh, India

Post Chepala Uppada, Bhimili Mandal, RCM7+3C7, Mangamari Peta,
Visakhapatnam, Kapuluppada, Andhra Pradesh 530048, India

Lat 17.832375°

Long 83.41322°

12/10/23 11:32 AM GMT +05:30



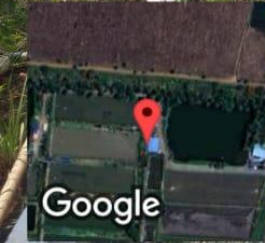
MPEDA - RGCA Tilapia Project, Manikonda

Activity: Cleaning activities at Tilapia Project, Manikonda, Krishna Dist, Andhra Pradesh.






 **GPS Map Camera**



Kandalampadu, Andhra Pradesh, India
CRPH+CW8, Kandalampadu, Andhra Pradesh 521260, India
Lat 16.436478°
Long 80.828757°
12/10/23 10:22 AM GMT +05:30



 **GPS Map Camera**



Kandalampadu, Andhra Pradesh, India
CRPH+CW8, Kandalampadu, Andhra Pradesh 521260, India
Lat 16.436404°
Long 80.828841°
12/10/23 10:23 AM GMT +05:30




MPEDA - RGCA MFHP, Pozhiyoor & Cage Facility Muttom

Activity: Cleaning activities at Marine Finfish Hatchery Project, Pozhiyoor and Cage Facility at Muttom, Thiruvananthapuram Dist, Kerala.





 GPS Map Camera



Pozhiyoor, Kerala, India

73VW+W8H, Fisherman Colony Kurshadi, Pozhiyoor, Kulathoor, Kerala


629160, India

Lat 8.294731°

Long 77.095889°

12/10/23 03:25 PM GMT +05:30



 GPS Map Camera



Pozhiyoor, Kerala, India

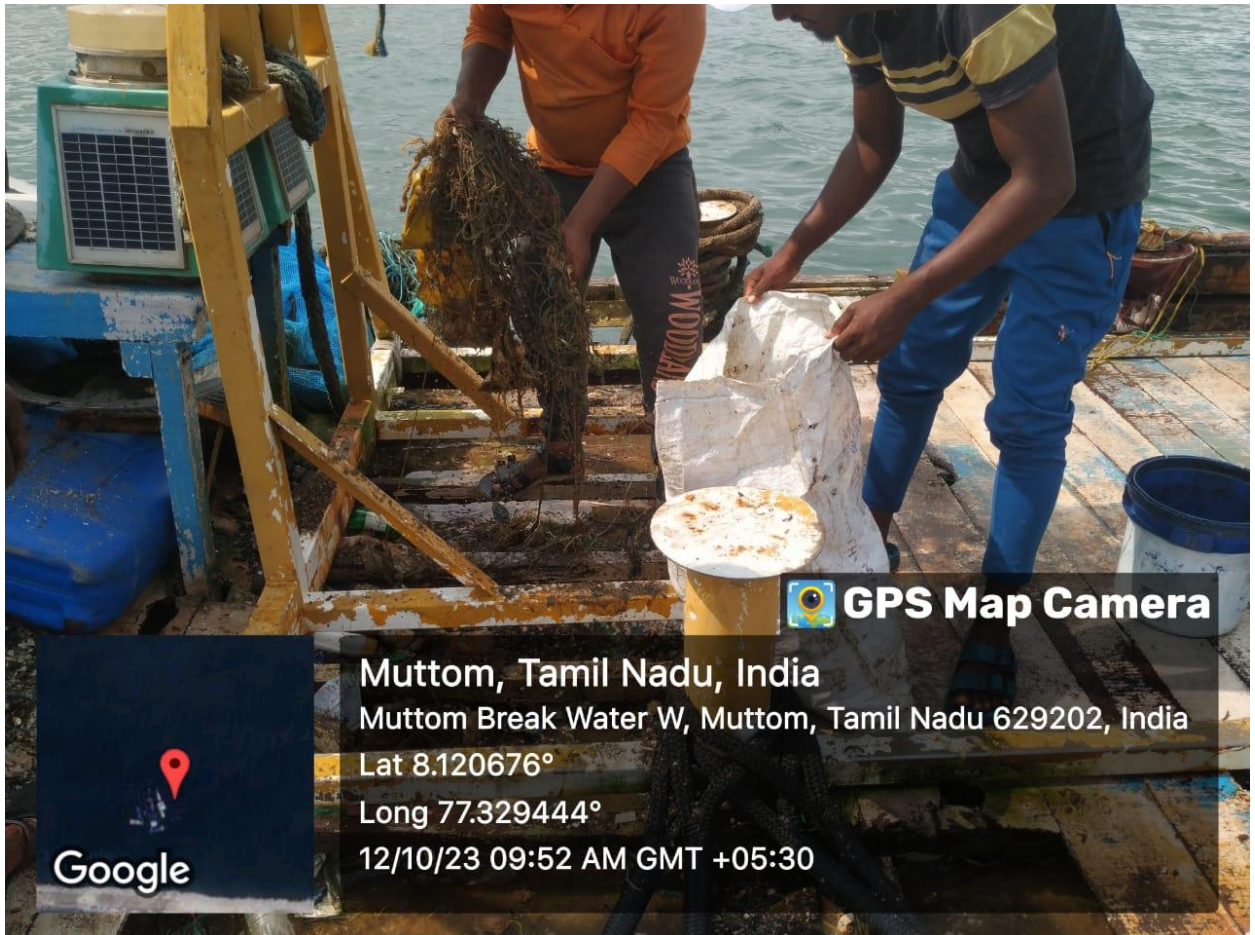
73VW+W8H, Fisherman Colony Kurshadi, Pozhiyoor, Kulathoor, Kerala

629160, India

Lat 8.29473°

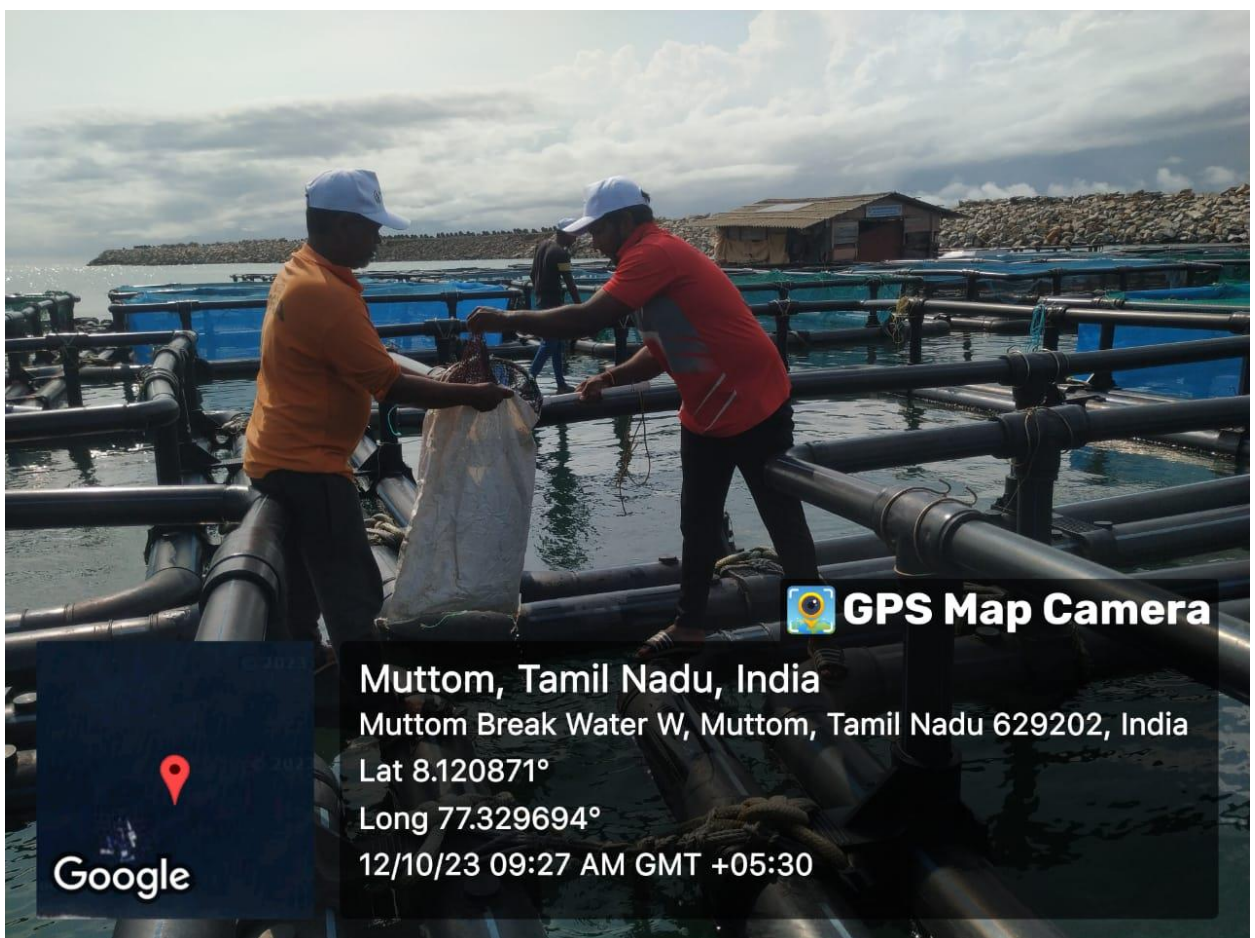
Long 77.095891°

12/10/23 03:25 PM GMT +05:30



 **GPS Map Camera**

Muttom, Tamil Nadu, India
Muttom Break Water W, Muttom, Tamil Nadu 629202, India
Lat 8.120676°
Long 77.329444°
12/10/23 09:52 AM GMT +05:30



 **GPS Map Camera**

Muttom, Tamil Nadu, India
Muttom Break Water W, Muttom, Tamil Nadu 629202, India
Lat 8.120871°
Long 77.329694°
12/10/23 09:27 AM GMT +05:30





MPEDA - RGCA DTSP, Andaman

Activity: Cleaning activity at RGCA Domestication of Tiger Shrimp Project (DTSP) premises at Kodyaghat, South Andaman.

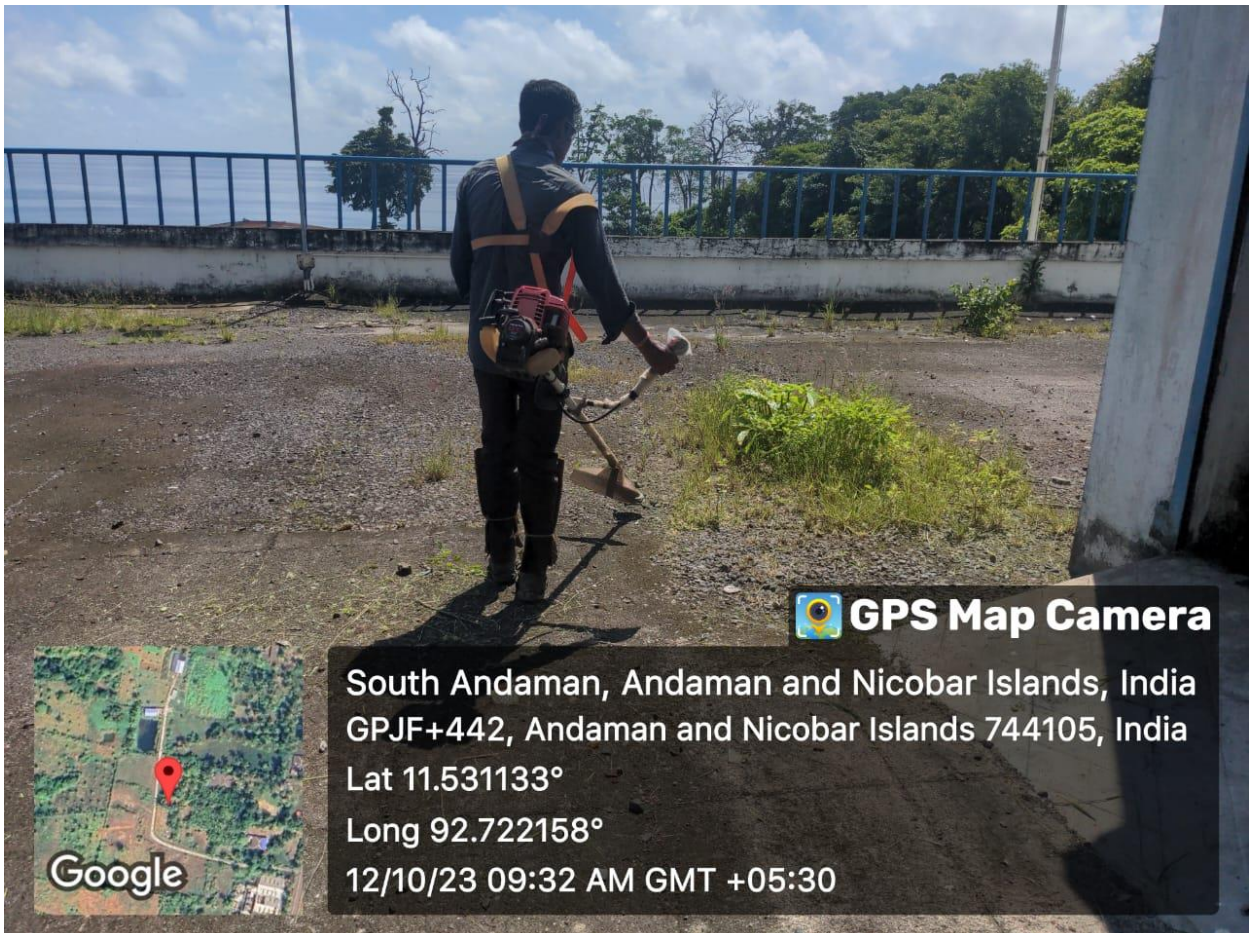





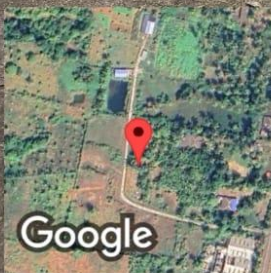
 **GPS Map Camera**



South Andaman, Andaman and Nicobar Islands, India
GPHF+M4P, Andaman and Nicobar Islands 744105, India
Lat 11.52928°
Long 92.721431°
12/10/23 09:34 AM GMT +05:30



 **GPS Map Camera**



South Andaman, Andaman and Nicobar Islands, India
GPJF+442, Andaman and Nicobar Islands 744105, India
Lat 11.531133°
Long 92.722158°
12/10/23 09:32 AM GMT +05:30




MPEDA - RGCA MAC, Vallarpadam

Activity: Cleaning activity at Office premises of Multispecies Aquaculture Complex, Vallarpadam, Ernakulam, Kerala.





 **GPS Map Camera**



Google

Kochi, Kerala, India

Vallarpadom Post, X7Q4+RMV, Vallarpadam, Kochi, Ernakulam, Kerala 682504, India

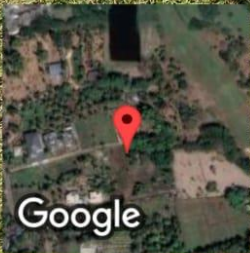
Lat 9.989328°

Long 76.256671°

12/10/23 04:15 PM GMT +05:30



 **GPS Map Camera**



Google

Nedumbassery, Kerala, India

49X9+GPF, Kaprassery-Moozhiyal Rd, Nedumbassery, Kerala 683589, India

Lat 10.148245°

Long 76.369995°

12/10/23 09:17 AM GMT +05:30



 **GPS Map Camera**



Nedumbassery, Kerala, India

49X9+GPF, Kaprassery-Moozhiyal Rd, Nedumbassery, Kerala

683589, India

Lat 10.148245°

Long 76.369995°

12/10/23 09:16 AM GMT +05:30